

Heckers Lake



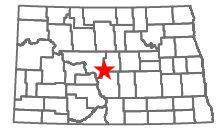
New Johns Lake

Burleigh County

Lake Statistics







Surface Area (acres)	687.6
Volume (acre/feet)	13,059.1
Average Depth (feet)	19.0
Max Depth (feet)	29.5
Shoreline (miles)	10.7

** Based on a Full Pool Elevation of 1,844.0 ft MSL (NAVD88)


















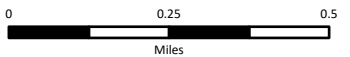
North Dakota Game and Fish Department
2021-220 Fisheries Division
NDGF-GIS-750 - Weigel

Map Features

-  Boat Ramp
-  Vault Toilet
-  Fishing Piers
-  Water Control Structure
-  Max. Depth
-  2 ft contours

Depth (feet)

	0-2		16-18
	2-4		18-20
	4-6		20-22
	6-8		22-24
	8-10		24-26
	10-12		26-28
	12-14		>28
	14-16		



11.8 miles south, 3 miles east of Mercer

