



Oliver County Sportsmen's Pond


Oliver County

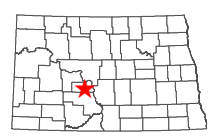
Lake Statistics

Surface Area (acres)	3.3
Shoreline (miles)	0.5

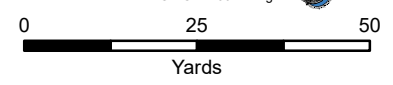
** Based on Summer 2017 Imagery

Map Features

 Fishing Access



North Dakota Game and Fish Department
2018 - 19 Fisheries Division
NDGF-GIS-266 - Weigel



4 miles south, .5 miles west of Center