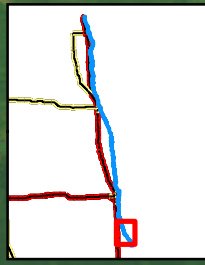



Red River

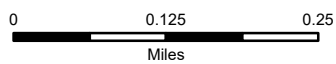
- Brushvale Bridge Area Inset -



4 miles east, 1 mile south, 4 miles east of Exit 31, I-29

Map Features

 Boat Ramp



North Dakota Game and Fish Department
2014 -15 Fisheries Division
NDGF-GIS-23010411 - Weigel

