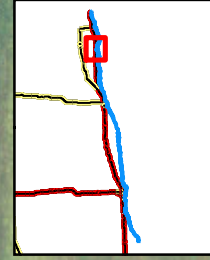




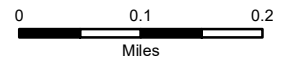
Red River

Drayton Dam



Map Features

-  Boat Ramp
-  Vault Toilet



North Dakota Game and Fish Department
2014 -15 Fisheries Division
NDGF-GIS-23010411 - Weigel



2 miles north, 1 mile east of Drayton

