




Red River

395 River Miles

Map Features

-  ND Boat Ramp
-  MN Boat Ramp
-  Shore Fishing



Pembina City Park

Golden Grain Bridge Access

Drayton Dam

Drayton City Park

Oslo Access Site

North Forks Landing

Lafave Park

Belmont Park

Riverside Park

Hendrum Bridge

Midtown Dam (Riverside Park)

Johnson Park

Convnet Landing (52nd Ave)

Ft. Abercrombie

Brushvale Bridge

Kidder Rec. Area

Wells Park

0 12.5 25
Miles
North Dakota Game and Fish Department
2014 -15 Fisheries Division
NDGF-GIS-23010411 - Weigel

