

Riverdale City Pond


McLean County

Lake Statistics


Surface Area (acres) 4.5
Shoreline (miles) 0.3

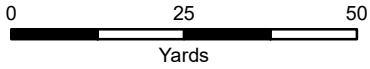
** Based on Summer 2017 Imagery

Map Features

 Fishing Access



North Dakota Game and Fish Department
2018 - 19 Fisheries Division
NDGF-GIS-220 - Weigel 



North side of Riverdale

