


Schock Lake

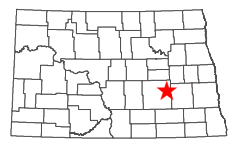
Stutsman County

Lake Statistics

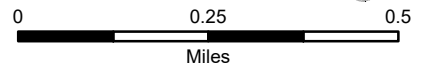
Surface Area (acres) 517.9
Shoreline (miles) 5.6
** Based on Summer 2017 Imagery

Map Features

 Fishing Access



North Dakota Game and Fish Department
2018 - 19 Fisheries Division
NDGF-GIS- 592 - Weigel



11 miles north, 3.5 miles east, 1 mile north, .5 miles west of Jamestown