

Shriners Lake

Richland County


Lake Statistics

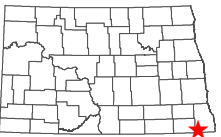
Surface Area (acres)	133.0
Shoreline (miles)	3.8

**** Based on Summer 2017 Imagery**


Elm Lake

Map Features

-  Fishing Access



North Dakota Game and Fish Department
2018 - 19 Fisheries Division
NDGF-GIS-754 - Weigel



0 150 300
Yards

4.5 miles south, .25 miles east of Lidgerwood