




Slater Pond


Stark County

Surface Area (acres)	2.4
Shoreline (miles)	0.4

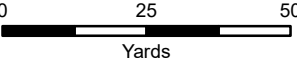
** Based on Summer 2017 Imagery

Map Features

-  Fishing Access



North Dakota Game and Fish Department
2018 - 19 Fisheries Division
NDGF-GIS-503 - Weigel



0 25 50
Yards

From I-94 Exit 84, .75 miles north, 1 mile east, .5 miles north, .5 miles east