



State Fair Pond

Ward County


Lake Statistics

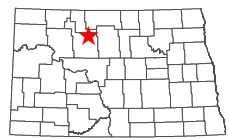
Surface Area (acres)	0.5
Shoreline (miles)	0.1


** Based on Summer 2017 Imagery

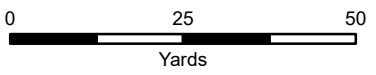


Map Features

-  Fishing Access



North Dakota Game and Fish Department
2018 - 19 Fisheries Division
NDGF-GIS-027 - Weigel 



North end of state fair grounds

101°15'41"W 101°15'40"W 101°15'39"W 101°15'38"W 101°15'37"W 101°15'36"W 101°15'35"W 101°15'34"W 101°15'33"W 101°15'32"W

48°14'9"N
48°14'8"N
48°14'7"N
48°14'6"N
48°14'5"N
48°14'4"N
48°14'3"N
48°14'2"N

48°14'9"N
48°14'8"N
48°14'7"N
48°14'6"N
48°14'5"N
48°14'4"N
48°14'3"N
48°14'2"N