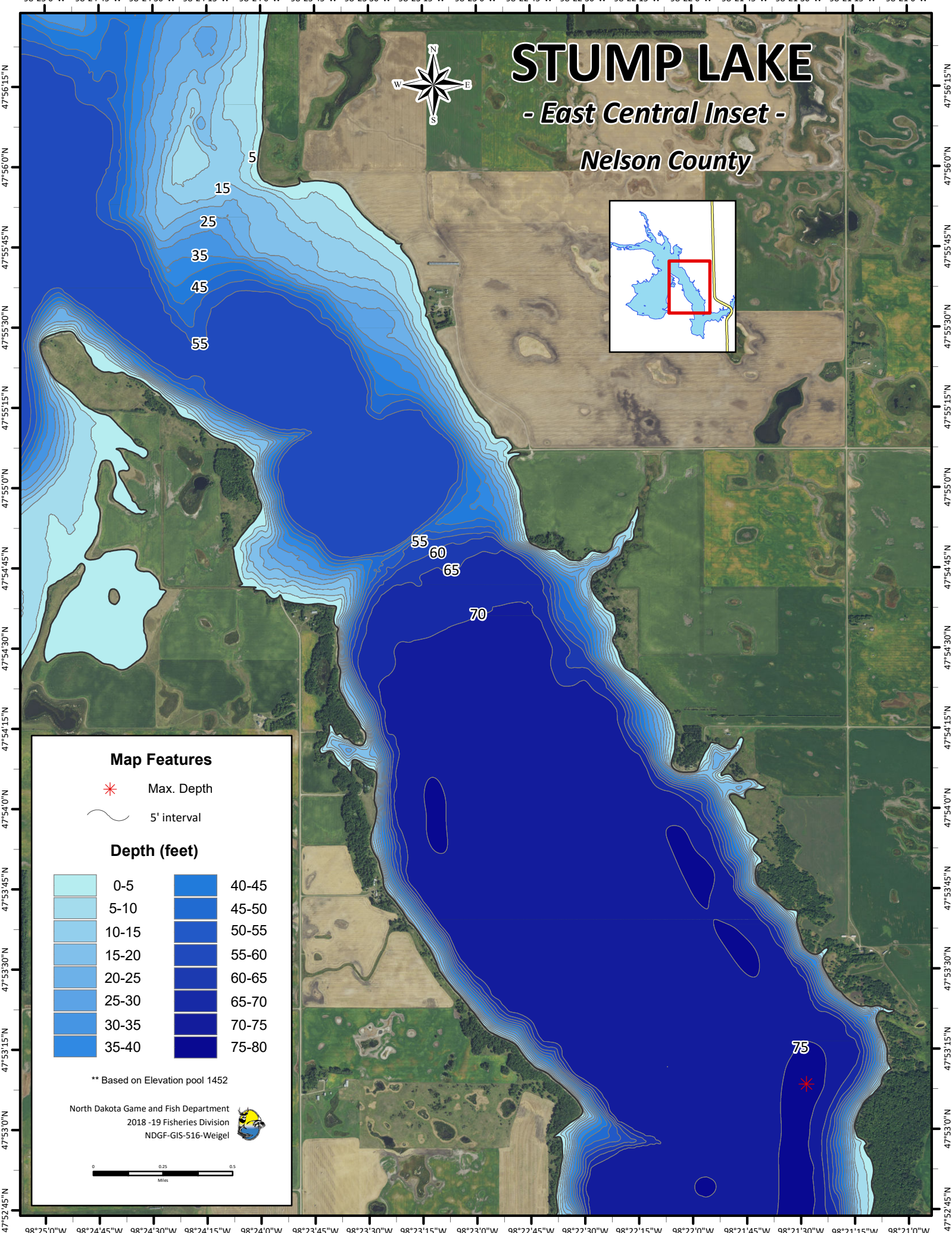
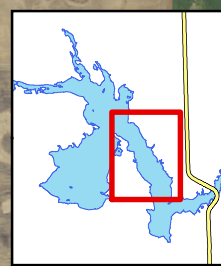




STUMP LAKE

















- East Central Inset -
Nelson County



Map Features

-  Max. Depth
-  5' interval

Depth (feet)

	0-5		40-45
	5-10		45-50
	10-15		50-55
	15-20		55-60
	20-25		60-65
	25-30		65-70
	30-35		70-75
	35-40		75-80

** Based on Elevation pool 1452

North Dakota Game and Fish Department
2018-19 Fisheries Division
NDGF-GIS-516-Weigel

