


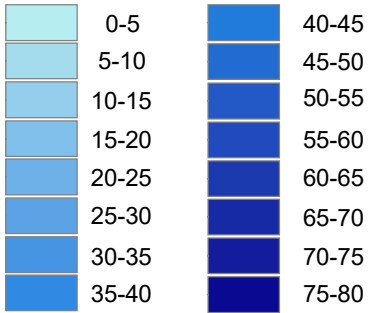


Map Features

-  Boat Ramp
-  Vault Toilet
-  5' interval

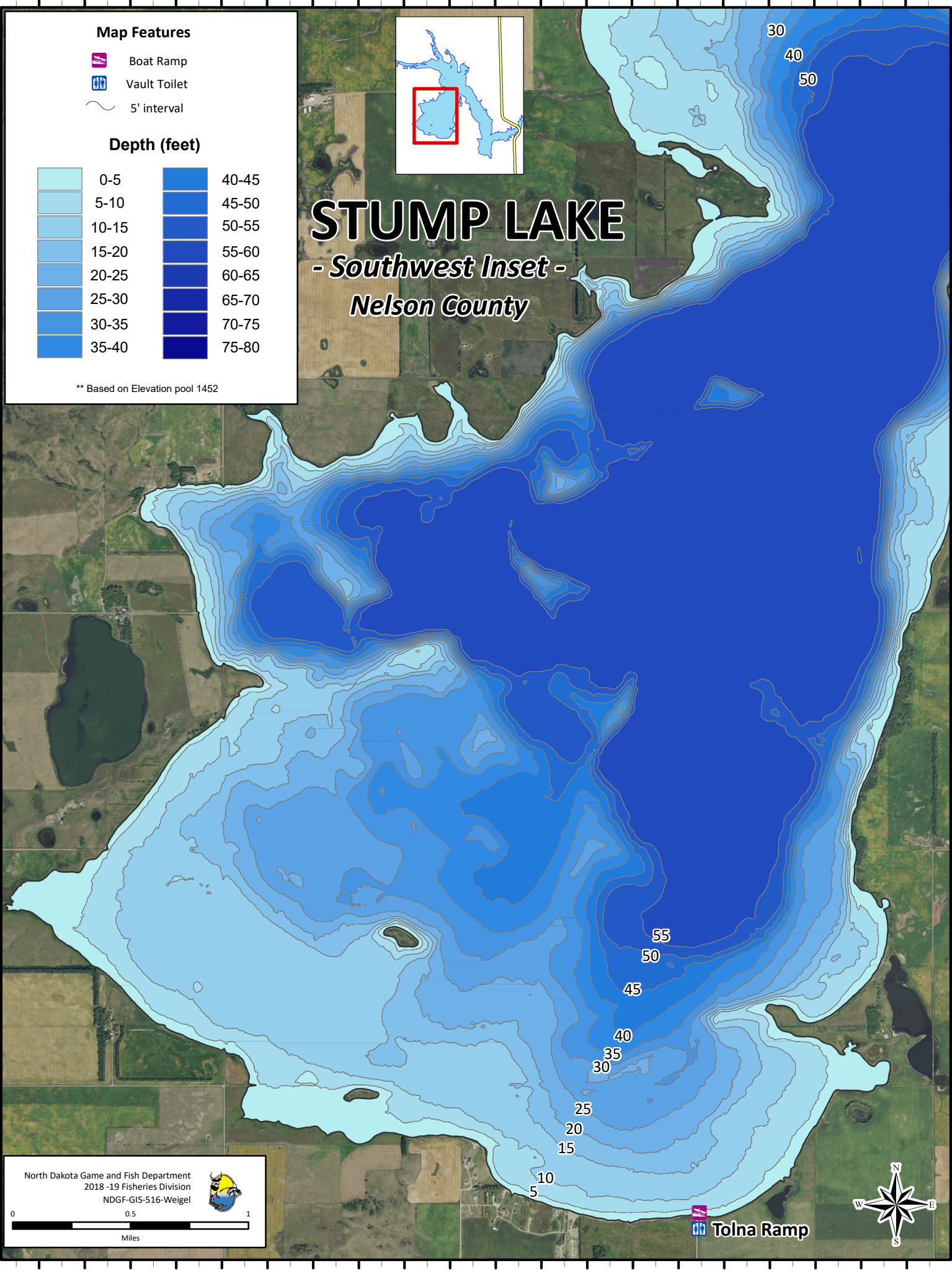
Depth (feet)





** Based on Elevation pool 1452

STUMP LAKE

- Southwest Inset -
Nelson County



North Dakota Game and Fish Department
2018-19 Fisheries Division
NDGF-GIS-516-Weigel



Miles

 Tolna Ramp

