

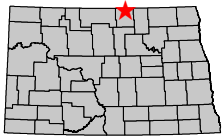
Upsilon Lake

Rolette County

Lake Statistics

Surface Area (acres)	434.8
Volume (acre/feet)	3,954.0
Average Depth (feet)	9.3
Max Depth (feet)	25.0
Shoreline (miles)	10.9






** Based on Summer of 2020 Elevation of 2108.4 ft MSL (NAVD88)
















North Dakota Game and Fish Department
2020 - 21 Fisheries Division
NDGF-GIS-297 - Weigel




Map Features

-  Boat Ramp
-  Fishing Pier
-  Vault Toilet
-  Max. Depth
-  2 ft contours

Depth (feet)

	0-2		14-16
	2-4		16-18
	4-6		18-20
	6-8		20-22
	8-10		22-24
	10-12		>24
	12-14		



Gravel Lake

6 miles west, 1 mile north of St. John