



























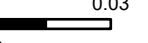
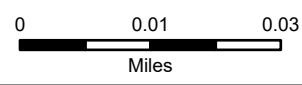


**Map Features**

-  Boat Ramp
-  Fishing Pier
-  Max. Depth
-  Water Control
-  1 ft contours

**Depth (feet)**

	0-1		12-13
	1-2		13-14
	2-3		14-15
	3-4		15-16
	4-5		16-17
	5-6		17-18
	6-7		18-19
	7-8		19-20
	8-9		20-21
	9-10		21-22
	10-11		22-23
	11-12		>23



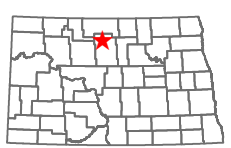
# Velva Sportsman's Pond

Ward County

**Lake Statistics**

Surface Area (acres)	5.4
Volume (acre/feet)	51.8
Average Depth (feet)	9.9
Max Depth (feet)	23.2
Shoreline (miles)	0.6

\*\* Based on a Full Pool Elevation of 1,890.0 ft MSL (NAVD88)



North Dakota Game and Fish Department  
 2021 - 22 Fisheries Division  
 NDGF-GIS-2309364 - Weigel

**7 miles south, 1.5 miles west,  
 1 mile south, .5 miles west of Velva**