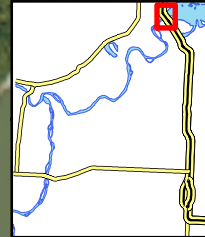




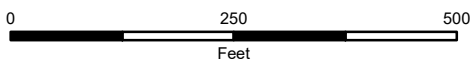
Upper Missouri & Yellowstone Rivers

- Lewis And Clark Bridge Inset -



Map Features

-  Boat Ramp
-  Vault Toilet



North Dakota Game and Fish Department
2018 - 19 Fisheries Division
NDGF-GIS-23010014 - Weigel



4 mi W of Williston on Hwy 2 and 3 mi S on Hwy 85.