

103°58'20"W 103°58'15"W 103°58'10"W 103°58'5"W 103°58'0"W 103°57'55"W 103°57'50"W 103°57'45"W



Upper Missouri & Yellowstone Rivers

- Sundheim Park Inset -



47°51'50"N
47°51'45"N
47°51'40"N
47°51'35"N
47°51'30"N
47°51'25"N
47°51'20"N


47°51'50"N
47°51'45"N
47°51'40"N
47°51'35"N
47°51'30"N
47°51'25"N
47°51'20"N





2 mi W of Cartwright on Hwy 200, on W side of Yellowstoner and W side of Hwy 200.

Map Features

 Boat Ramp

 Vault Toilet



North Dakota Game and Fish Department
2018 -19 Fisheries Division
NDGF-GIS-23010019 - Weigel 

103°58'20"W 103°58'15"W 103°58'10"W 103°58'5"W 103°58'0"W 103°57'55"W 103°57'50"W 103°57'45"W