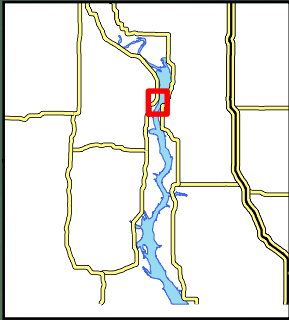





# Lake Oahe

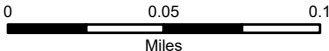
- Fort Rice Inset -



28 mi S of Mandan on Hwy 1806, then .5 mi E.

### Map Features

-  Boat Ramp
-  Vault Toilet
-  Fish Cleaning



North Dakota Game and Fish Department  
2018 - 19 Fisheries Division  
NDGF-GIS-23010004 - Weigel

