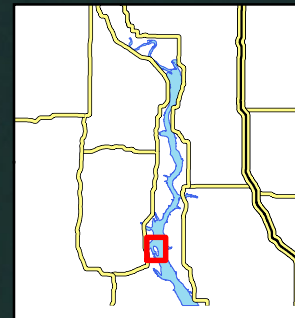


100°38'0"W 100°37'55"W 100°37'50"W 100°37'45"W 100°37'40"W 100°37'35"W 100°37'30"W 100°37'25"W 100°37'20"W



Lake Oahe

- Fort Yates Inset -





46°6'20"N
46°6'15"N
46°6'10"N
46°6'5"N
46°6'0"N
46°5'55"N
46°5'50"N
46°5'45"N
46°5'40"N

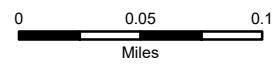
46°6'20"N
46°6'15"N
46°6'10"N
46°6'5"N
46°6'0"N
46°5'55"N
46°5'50"N
46°5'45"N
46°5'40"N



North edge of Fort Yates

Map Features

-  Boat Ramp
-  Vault Toilet



North Dakota Game and Fish Department
2018 -19 Fisheries Division
NDGF-GIS-23010001 - Weigel



100°38'0"W 100°37'55"W 100°37'50"W 100°37'45"W 100°37'40"W 100°37'35"W 100°37'30"W 100°37'25"W 100°37'20"W