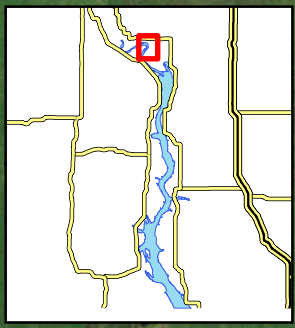


100°38'25"W 100°38'20"W 100°38'15"W 100°38'10"W 100°38'5"W 100°38'0"W 100°37'55"W 100°37'50"W



Lake Oahe



- Maclean Bottoms
(Gun Range) Inset -

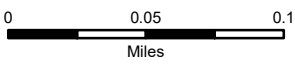


46°40'45"N
46°40'40"N
46°40'35"N
46°40'30"N
46°40'25"N
46°40'20"N
46°40'15"N

46°40'45"N
46°40'40"N
46°40'35"N
46°40'30"N
46°40'25"N
46°40'20"N
46°40'15"N

Map Features

-  Boat Ramp
-  Vault Toilet



North Dakota Game and Fish Department
2018 - 19 Fisheries Division
NDGF-GIS-23010004 - Weigel



14 mi S of Bismarck on Hwy 1804, then 2 mi S.

100°38'30"W 100°38'25"W 100°38'20"W 100°38'15"W 100°38'10"W 100°38'5"W 100°38'0"W 100°37'55"W 100°37'50"W