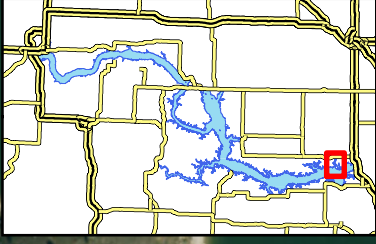


101°26'40"W 101°26'35"W 101°26'30"W 101°26'25"W 101°26'20"W 101°26'15"W 101°26'10"W 101°26'5"W 101°26'0"W 101°25'55"W


Sakakawea

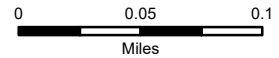
- Garrison Creek Inset -



2 mi W of Garrison on Hwy 37, 3 mi S, 1 mi E

Map Features

 Boat Ramp



North Dakota Game and Fish Department
2018 -19 Fisheries Division
NDGF-GIS-23010020 - Weigel



47°36'45"N
47°36'40"N
47°36'35"N
47°36'30"N
47°36'25"N
47°36'20"N
47°36'15"N
47°36'10"N
47°36'5"N

47°36'45"N
47°36'40"N
47°36'35"N
47°36'30"N
47°36'25"N
47°36'20"N
47°36'15"N
47°36'10"N
47°36'5"N

101°26'40"W 101°26'35"W 101°26'30"W 101°26'25"W 101°26'20"W 101°26'15"W 101°26'10"W 101°26'5"W 101°26'0"W 101°25'55"W