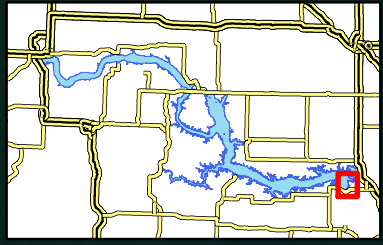


101°22'25"W 101°22'20"W 101°22'15"W 101°22'10"W 101°22'5"W 101°22'0"W 101°21'55"W 101°21'50"W 101°21'45"W

Sakakawea

- Government Bay Inset -






47°31'0"N
47°30'55"N
47°30'50"N
47°30'45"N
47°30'40"N
47°30'35"N
47°30'30"N
47°30'25"N
47°30'20"N

47°31'0"N
47°30'55"N
47°30'50"N
47°30'45"N
47°30'40"N
47°30'35"N
47°30'30"N
47°30'25"N
47°30'20"N




Map Features

-  Boat Ramp
-  Vault Toilet
-  Fish Cleaning

0 0.0475 0.095
Miles

North Dakota Game and Fish Department
2018 - 19 Fisheries Division
NDGF-GIS-23010020 - Weigel



Just north of Riverdale

101°22'25"W 101°22'20"W 101°22'15"W 101°22'10"W 101°22'5"W 101°22'0"W 101°21'55"W 101°21'50"W 101°21'45"W