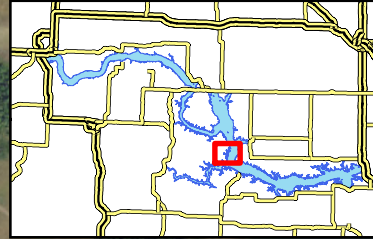


102°18'40"W 102°18'30"W 102°18'20"W 102°18'10"W 102°18'0"W 102°17'50"W 102°17'40"W 102°17'30"W 102°17'20"W 102°17'10"W



Sakakawea


- Hale Marina Inset -



47°39'50"N
47°39'40"N
47°39'30"N
47°39'20"N
47°39'10"N


47°39'50"N
47°39'40"N
47°39'30"N
47°39'20"N
47°39'10"N

Map Features

-  Fishing Access

0 0.1 0.2
Miles

North Dakota Game and Fish Department
2018 - 19 Fisheries Division
NDGF-GIS-23010020 - Weigel



18 mi SE of Mandaree

102°18'40"W 102°18'30"W 102°18'20"W 102°18'10"W 102°18'0"W 102°17'50"W 102°17'40"W 102°17'30"W 102°17'20"W 102°17'10"W