

102°32'25"W 102°32'20"W 102°32'15"W 102°32'10"W 102°32'5"W 102°32'0"W 102°31'55"W 102°31'50"W 102°31'45"W 102°31'40"W 102°31'35"W 102°31'30"W 102°31'25"W



Sakakawea




- New Town Marina Inset -



47°59'15"N
47°59'10"N
47°59'5"N
47°59'0"N
47°58'55"N
47°58'50"N
47°58'45"N


47°59'15"N
47°59'10"N
47°59'5"N
47°59'0"N
47°58'55"N
47°58'50"N
47°58'45"N

Map Features

-  Boat Ramp
-  Vault Toilet
-  Fish Cleaning

0 0.05 0.1
Miles

North Dakota Game and Fish Department
2018 -19 Fisheries Division
NDGF-GIS-23010020 - Weigel



2 mi W of New Town on Hwy 23

102°32'25"W 102°32'20"W 102°32'15"W 102°32'10"W 102°32'5"W 102°32'0"W 102°31'55"W 102°31'50"W 102°31'45"W 102°31'40"W 102°31'35"W 102°31'30"W 102°31'25"W