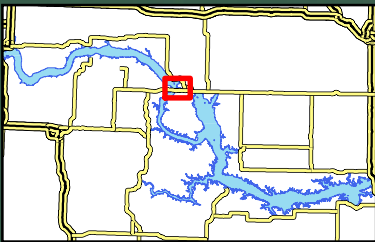


102°32'50"W 102°32'45"W 102°32'40"W 102°32'35"W 102°32'30"W 102°32'25"W 102°32'20"W 102°32'15"W 102°32'10"W 102°32'5"W 102°32'0"W 102°31'55"W

47°59'45"N
47°59'40"N
47°59'35"N
47°59'30"N
47°59'25"N
47°59'20"N
47°59'15"N


47°59'45"N
47°59'40"N
47°59'35"N
47°59'30"N
47°59'25"N
47°59'20"N
47°59'15"N



Sakakawea


- Sanish Bay (Aftem) Inset -

Map Features

-  Boat Ramp

0 0.05 0.1
Miles

North Dakota Game and Fish Department
2018 -19 Fisheries Division
NDGF-GIS-23010020 - Weigel



1 mi N, 2 mi W of New Town

102°32'50"W 102°32'45"W 102°32'40"W 102°32'35"W 102°32'30"W 102°32'25"W 102°32'20"W 102°32'15"W 102°32'10"W 102°32'5"W 102°32'0"W 102°31'55"W 102°31'50"W